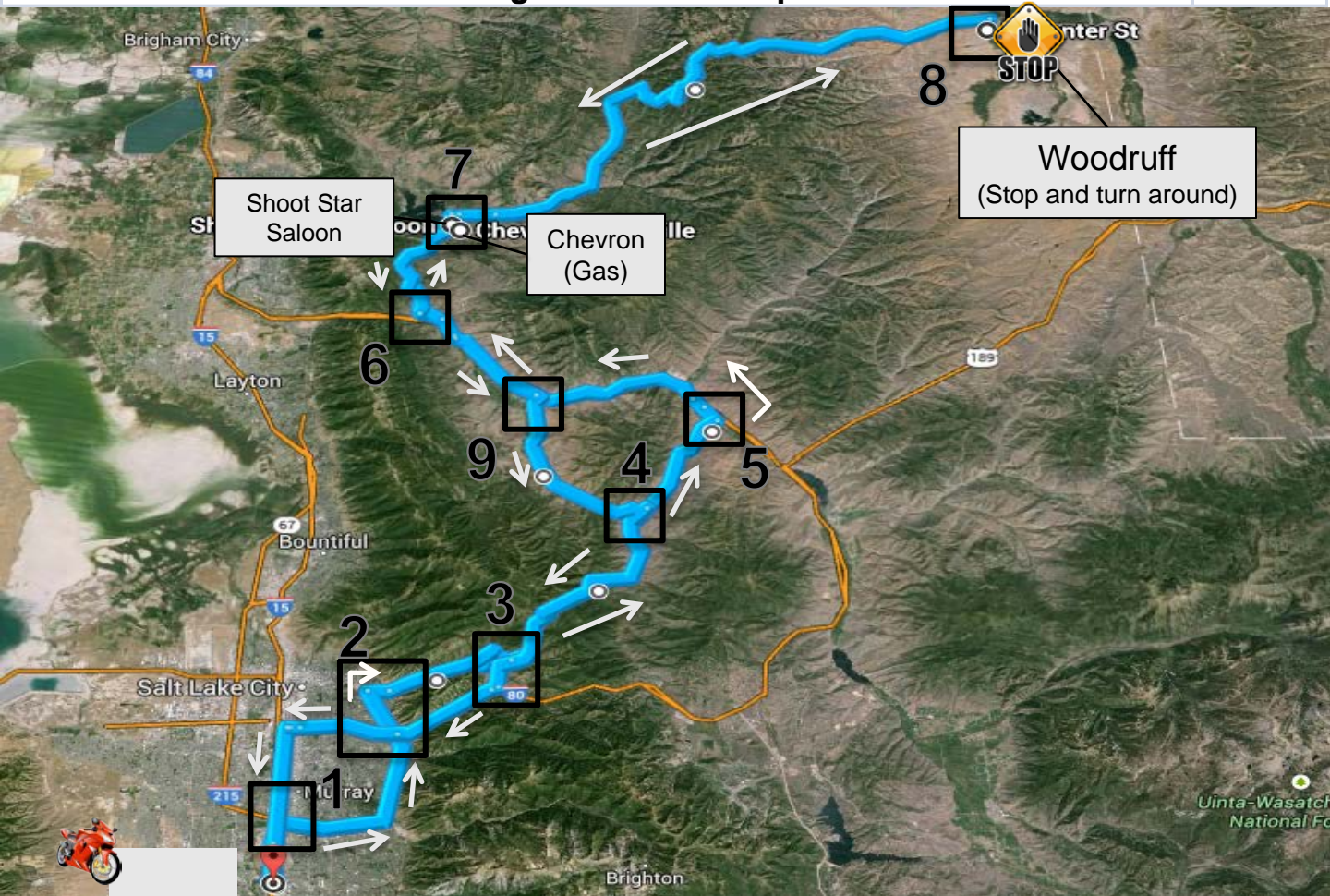
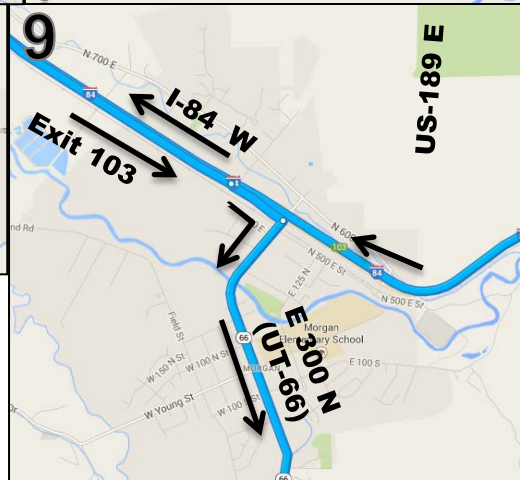
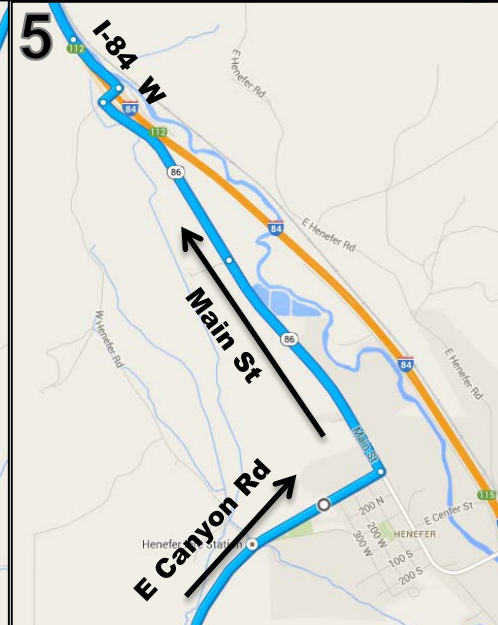
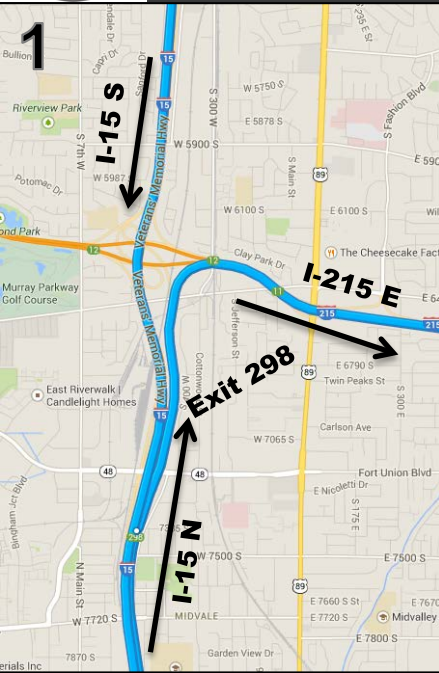




<input type="checkbox"/> Right onto <b>W 9000 S</b> (After leaving back exit of shop and getting on S 500 W)	0.2 mi
<input type="checkbox"/> Left (north) onto <b>I-15 N</b>	2.1 mi
<input type="checkbox"/> Exit <b>298</b> onto <b>I-215 E</b>	11.6 mi
<input type="checkbox"/> Exit <b>1</b> onto <b>Foothill Dr/UT-186</b>	3.2 mi
<input type="checkbox"/> Right onto <b>E Sunnyside Ave</b>	10.2 mi
<input type="checkbox"/> Left onto <b>UT-65 N/East Canyon Rd</b>	24.9 mi
<input type="checkbox"/> Left onto <b>Main St</b> (Henefer)	2 mi
<input type="checkbox"/> Right on <b>W Henefer Rd.</b> Enter <b>I-84 W</b> on next left.	16.1 mi
<input type="checkbox"/> Exit <b>96</b> to <b>W 4300 N.</b> Right then first left onto <b>W Old Hwy Rd.</b>	3.3 mi
<input type="checkbox"/> Right onto <b>UT-167 N</b>	9.5 mi
<input type="checkbox"/> Right onto <b>US-39 E</b> (Chevron on Right)	1.3 mi
<input type="checkbox"/> Continue on <b>US-39 E</b> toward Huntsville	0.5 mi
<input type="checkbox"/> Left onto <b>E 100 S (UT-39 W)</b>	0.4 mi
<input type="checkbox"/> Left onto <b>S 7400 E</b>	0.1 mi
<input type="checkbox"/> Right onto <b>E 200 S</b> (Shooting Star Saloon on Left)	338 ft

See Page 3 for rest of trip







<input type="checkbox"/> East on <b>E 200 S</b> (Leaving Shooting Star Saloon)	338 ft
<input type="checkbox"/> Left onto <b>S 7400 E</b>	0.1 mi
<input type="checkbox"/> Right onto <b>E 100 S/Main St/ UT-39</b> to Woodruff (Regroup)	48.9 mi
<input type="checkbox"/> Turn around and return on <b>UT-39 W</b>	48.4 mi
<input type="checkbox"/> Left onto <b>UT-166/UT-39/N 7800 E</b>	1.8 mi
<input type="checkbox"/> Left onto <b>UT-167 S/Trapper's Loop</b>	9.5 mi
<input type="checkbox"/> Left onto <b>Hwy 30/Old Hwy Rd</b>	3 mi
<input type="checkbox"/> Right onto <b>W 4300 N</b> . Left onto <b>I-84 E</b>	6.7 mi
<input type="checkbox"/> Exit <b>103</b> to right onto <b>E 300 N/UT-66/N State St</b> (Morgan)	13.9 mi
<input type="checkbox"/> Sharp Right onto <b>UT-65 S/East Canyon Rd</b>	19.2 mi
<input type="checkbox"/> Right onto <b>I-80 W</b>	10.5 mi
<input type="checkbox"/> Exit <b>123B</b> onto <b>I-15 S</b> (Right exit, left fork)	9.6 mi
<input type="checkbox"/> Exit <b>295</b> onto <b>W 9000 S</b>	0.3 mi
<input type="checkbox"/> Right back at shop	384 ft

