# Ride Instructions

| | |
|---|---|
| ❑Right onto **W 9000 S** | 1.0 mi |
| ❑Left (north) onto **I-15 N** | 1.7 mi |
| ❑Exit **298** onto **I-215 E** | 11.2 mi |
| ❑Exit **2** onto **I-80 E** toward Park City/Cheyenne | 18.3 mi |
| ❑Exit **146** for US-40 E toward Heber/Vernal | 3.9 mi |
| ❑Exit **4** towards **Kamas** (left onto **UT-248 E**). Phillips 66 on Right. | 11.8 mi |
| ❑Right onto **UT-32 S** | 2 mi |
| ❑Left onto **W Main Village Way/E State Hwy 35** (Hanna Café on Right) | 37.6 mi |
| ❑Continue southeast on **UT-35 E** | 7.2 mi |
| ❑Right onto **UT-208 S** | 10.2 mi |
| ❑Right onto **US-40 W** (Daniels Summit Lodge on Left) | 34 mi |
| ❑Continue on **US-40 W** toward Heber (Sinclair on Right) | 16.4 mi |
| ❑Southwest on **US-189 S** | 21.4 mi |
| ❑Right onto **E 800 N (UT-52)** | 3.7 mi |
| ❑Right onto **I-15 N** | 23.6 mi |
| ❑Exit **295** for **9000 S** (Back at shop) | 0.5 mi |

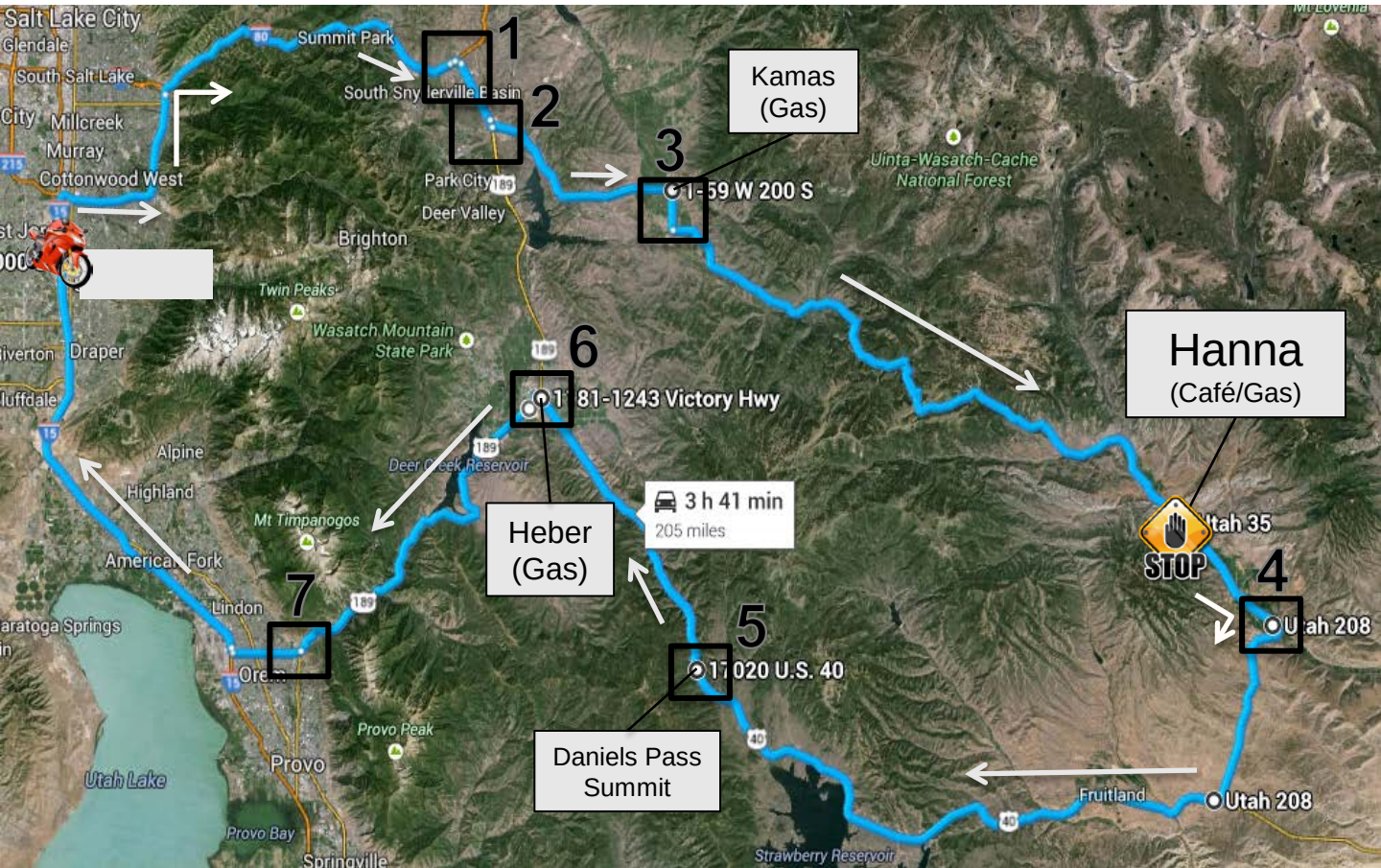

# Map Details

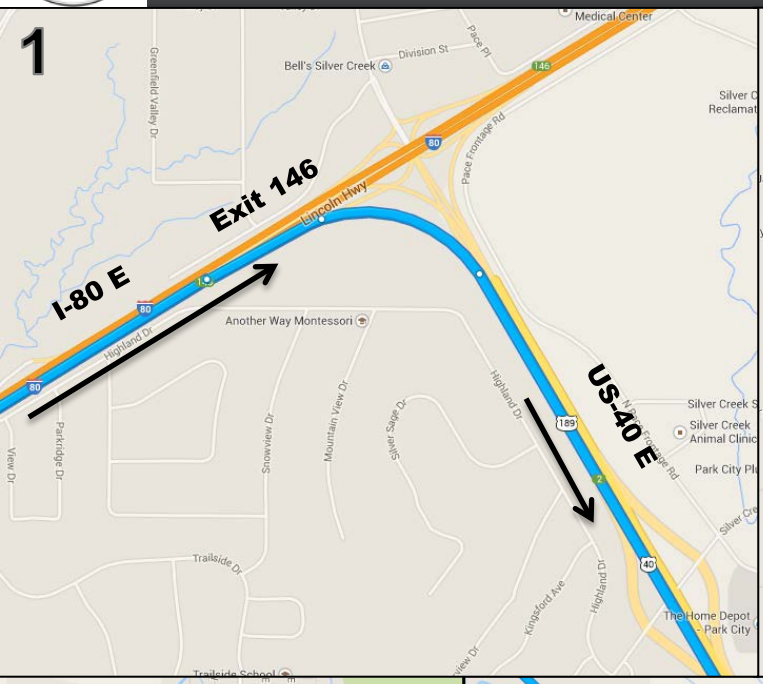
1
Exit 146
I-80 E
US-40 E
Lincoln Hwy
Medical Center
Bell's Silver Creek
Another Way Montessori
Silver Creek Animal Clinic
Park City Pl
The Home Depot Park City

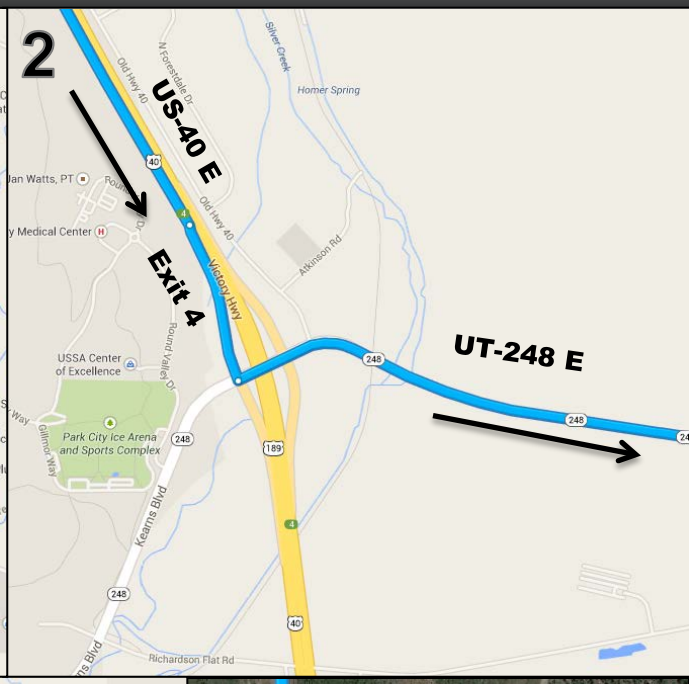
2
US-40 E
Exit 4
UT-248 E
Victory Hwy
Old Hwy 40
Silver Creek
Homer Spring
USSA Center of Excellence
Park City Ice Arena and Sports Complex
Kearns Blvd
Richardson Flat Rd

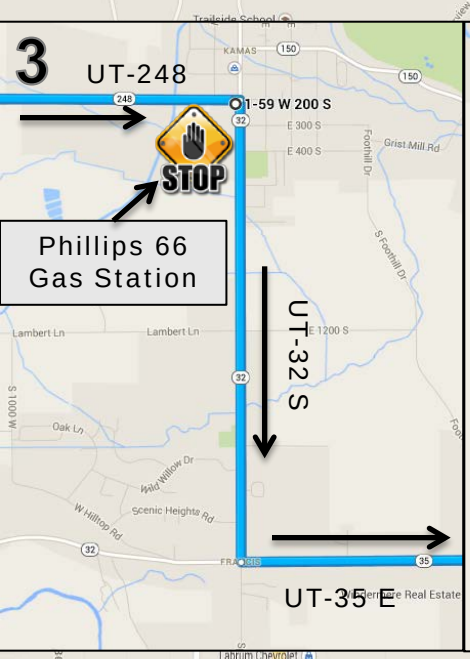
3
UT-248
I-59 W 200 S
STOP
Phillips 66 Gas Station
UT-32 S
UT-35 E
Grist Mill Rd
Foothill Dr
S Foothill Dr
Lambert Ln
Scenic Heights Rd

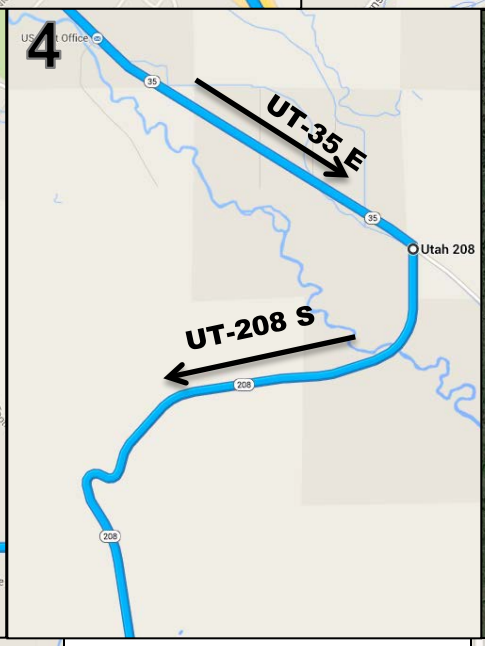
4
UT-35 E
Utah 208
UT-208 S

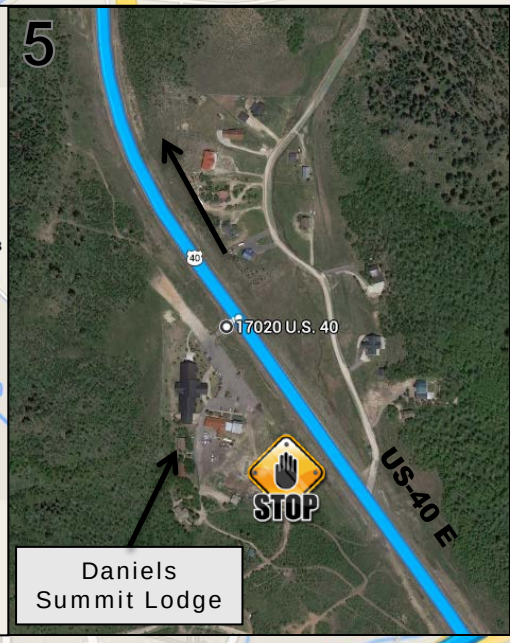
5
17020 U.S. 40
STOP
US-40 E
Daniels Summit Lodge

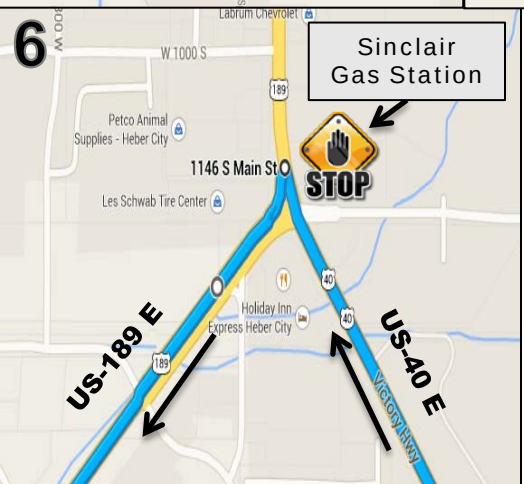
6
Sinclair Gas Station
STOP
1146 S Main St
US-189 E
US-40 E
Victory Hwy
Petco Animal Supplies - Heber City
Les Schwab Tire Center
Holiday Inn Express Heber City
W 1000 S


N

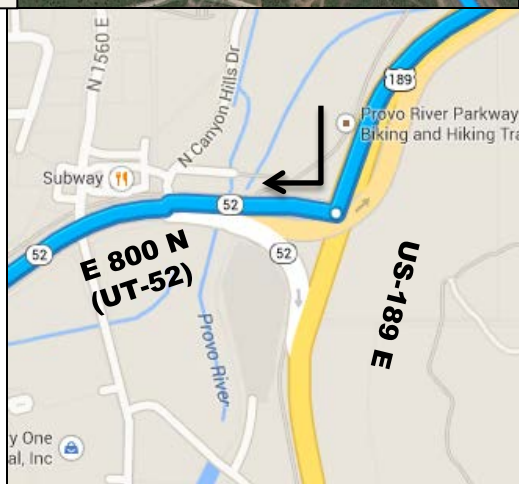
E 800 N (UT-52)
US-189 E
Provo River
Subway
N Canyon Hills Dr
Provo River Parkway Biking and Hiking Tra